

YOUR FIRST STOP IN ALABAMA
FIRST SOUTHBOUND I-65 LODGINGS EXIT 351

- First southbound I-65 Welcome Center •
- First incorporated town & female college in the state •
- First in historical events, antiques & family fun! •

Athens

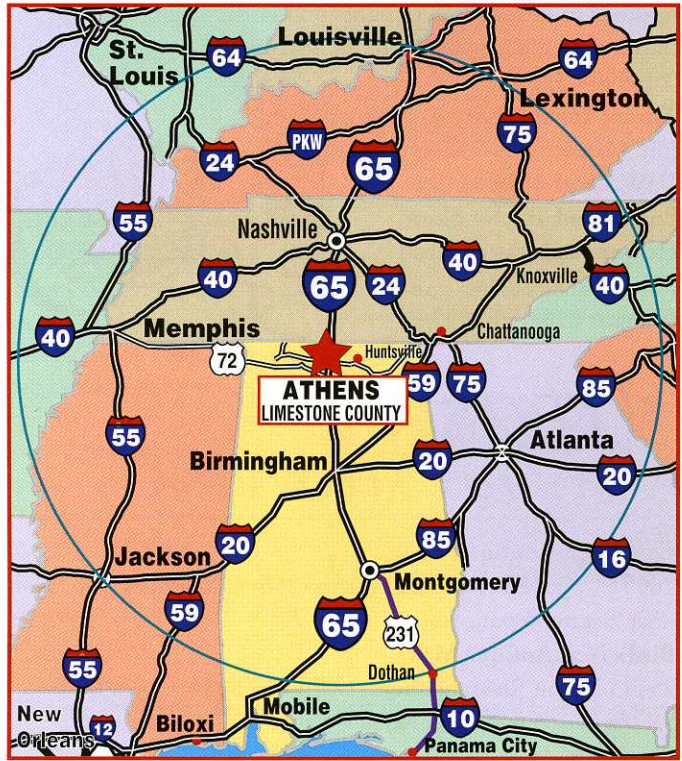
L I M E S T O N E C O U N T Y

YOUR FIRST STOP IN ALABAMA
FIRST SOUTHBOUND I-65 LODGINGS EXIT 351

- First southbound I-65 Welcome Center •
- First incorporated town & female college in the state •
- First in historical events, antiques & family fun! •

Athens

L I M E S T O N E C O U N T Y




Alabama
 www.800alabama.com
 1-800-Alabama



For More Information Please Contact:
**Greater Limestone County
 Chamber of Commerce**
 101 South Beatty Street / P. O. Box 150
 Athens, AL 35612
(256) 232-2600 / www.tourathens.com
 e-mail: alcc@pclnet.net

50m/6-06

Printed in USA




Small Town Relaxation...

Near Big City Lights!

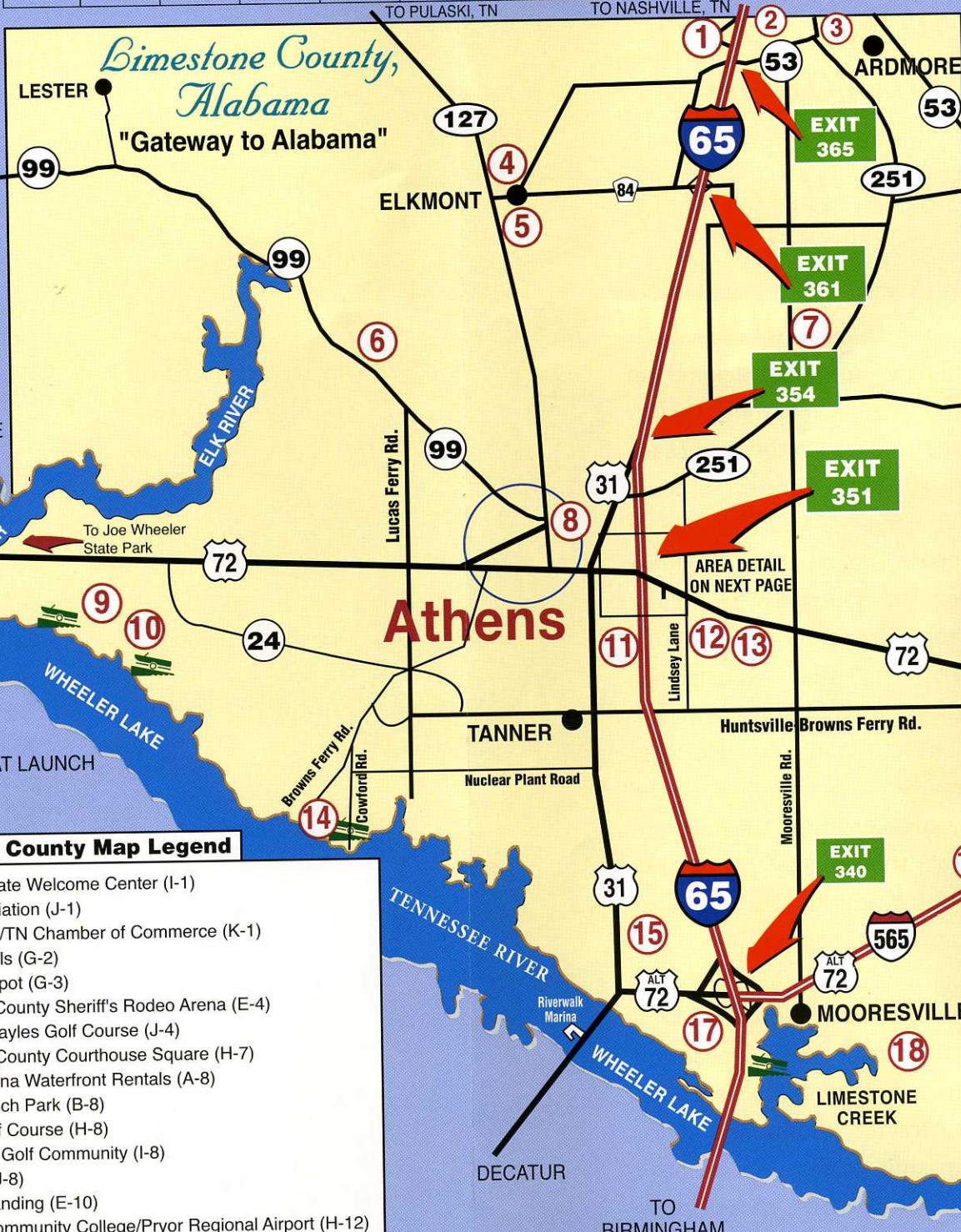
Planning a vacation or weekend get away ... Visit Limestone County Alabama - located in the Tennessee Valley with the Tennessee River running along the southern end of the county and the Elk River defining the southwest boundary. Limestone County is in the rolling foothills of the Appalachian Mountains in northern Alabama. Filled with friendly people and progressive communities, the county stretches from the northern bank of the mighty Tennessee River to the southern boundary of the State of Tennessee.

Whether you are interested in a quiet morning walk, beautiful antebellum homes, birds, festivals, rodeos, tractor shows and pulls, hunting and fishing, horse back riding, picking cotton, shopping, or eating Southern style cooking, you will find it all in Limestone County.

A detailed illustration of a spring landscape. In the foreground, a yellow and black butterfly is in flight. A man and a woman are walking away on a dirt path; the woman is wearing a yellow shirt and blue jeans, and the man is wearing a white shirt and dark pants, holding a walking stick. The background is filled with trees in various shades of green and yellow, suggesting early spring. A blue bird is perched on a branch with white flowers in the upper left. The overall style is a fine-line illustration with a textured, painterly quality.

Springtime on the Trail
by Larry Chandler

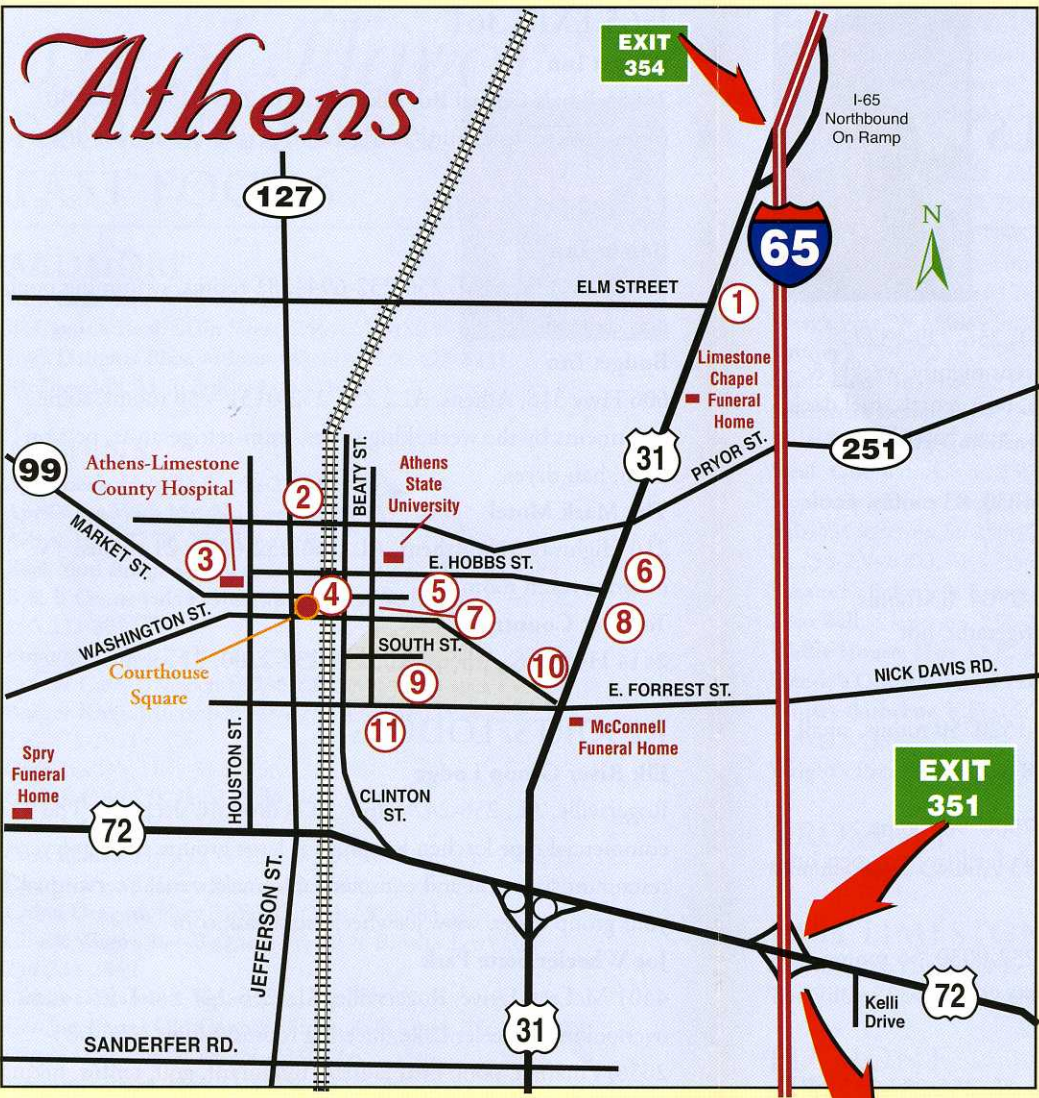
A B C D E F G H I J K L



- Limestone County Map Legend**
- ① Alabama State Welcome Center (I-1)
 - ② Ardmore Aviation (J-1)
 - ③ Ardmore AL/TN Chamber of Commerce (K-1)
 - ④ Rails to Trails (G-2)
 - ⑤ Elkmont Depot (G-3)
 - ⑥ Limestone County Sheriff's Rodeo Arena (E-4)
 - ⑦ Southern Gayles Golf Course (J-4)
 - ⑧ Limestone County Courthouse Square (H-7)
 - ⑨ Bayhill Marina Waterfront Rentals (A-8)
 - ⑩ Lucy's Branch Park (B-8)
 - ⑪ Athens Golf Course (H-8)
 - ⑫ Canebrake Golf Community (I-8)
 - ⑬ Orchards (J-8)
 - ⑭ Cowford Landing (E-10)
 - ⑮ Calhoun Community College/Pryor Regional Airport (H-12)
 - ⑯ Huntsville International Airport (L-11)
 - ⑰ North Alabama Birding Trail (I-13)
 - ⑱ Historic Mooresville (L-13)

Limestone County is located in the rolling foothills of the Appalachian Mountains. We are embraced by the northern bank of the mighty Tennessee River and the southern border of the State of Tennessee.

Athens



Smalltown Relaxation Near Big City Lights!

- 22 miles from Huntsville
- 14 miles from Decatur
- 90 miles from Nashville
- 99 miles from Birmingham
- 215 miles from Atlanta

Athens Map Legend

- ① Athens Sportsplex/Kids Dugout/Swimming Pool
- ② Alabama Veterans Museum & Archives
- ③ Houston Memorial Library/Museum & Historic District
- ④ Athens Historic District
- ⑤ Big Springs Park
- ⑥ Athens High School & Stadium
- ⑦ Greater Limestone County Chamber of Commerce
- ⑧ Swan Creek Park
- ⑨ Beaty Historic Homes
- ⑩ Athens Bible School
- ⑪ Donnell Home Museum (on Athens Middle School Campus)

Best Exit Between Nashville & Birmingham

EXIT 351



